



FRASER VALLEY REGIONAL DISTRICT DEVELOPMENT VARIANCE PERMIT

Permit No. Development Variance Permit 2020-20 **Folio No.** 733.06644.310

Issued to: Martin Biemond, MBE Construction

Address:

Applicant: Martin Biemond, MBE Construction

Site Address: 10146 Royalwood Blvd, Electoral Area D

The lands affected by and subject to this permit are shown on Schedule "A", Location Map, attached hereto, which forms an integral part of this permit, and are legally described as:

LOT 10, SECTION 1, TOWNSHIP 3, RANGE 29, MERIDIAN W6, NEW WESTMINSTER DISTRICT, PLAN
EPP69854, MERIDIANS SHORT 6
030-327-512

LIST OF ATTACHMENTS

Schedule "A": Location Map

Schedule "B": Site Plan

Schedule "C": Construction Drawings

AUTHORITY TO ISSUE

1. This Development Variance Permit is issued under Part 14 - Division 9 of the *Local Government Act*.

BYLAWS SUPPLEMENTED OR VARIED

Zoning By-law for Electoral Area "D", 1976 of the Regional District of Fraser-Cheam is **varied** as follows:

1. Division 26 Section 2602.2 (a) (ii): the maximum height of an accessory building is increased from 5.0m (16.4 ft) to 5.2m (17.1 ft).
 2. Division 26 Section 2602.2 (b): the maximum area of an accessory building is increased from 45 square metres (484 sq.ft) to 58 square metres (624 sq ft).
-

SPECIAL TERMS AND CONDITIONS

1. No variances other than those specifically set out in this permit are implied or to be construed.

2. If the holder of this permit does not commence the construction with respect to which the Permit was issued within two (2) years after the date of the permit, this permit shall lapse.
3. Development of the site shall be undertaken in accordance with the Site Plan attached hereto as Schedule "B".
4. All new construction shall be generally in compliance with Building Permit No. BP014976.

GENERAL TERMS AND CONDITIONS

1. This Development Variance Permit is issued Pursuant to Part 14 - Division 9 of the *Local Government Act*.
2. This Development Variance Permit shall not vary the permitted uses or densities of land use in the applicable zoning bylaw nor a flood plain specification designated under Section 524 of the *Local Government Act*.
3. Nothing in this permit shall in any way relieve the developer's obligation to ensure that the development proposal complies in every way with the statutes, regulations, requirements, covenants and licences applicable to the undertaking.
4. Nothing in this permit shall in any way relieve the developer's obligation to comply with all setback regulations for construction of structures or provision of on-site services pursuant to the *Public Health Act*, the *Fire Services Act*, the *Safety Standards Act*, and any other provincial statutes.
5. The Archaeology Branch of the Province of British Columbia must be contacted (phone 250-953-3334) if archaeological material is encountered on the subject property. Archaeological material may be indicated by dark-stained soils containing conspicuous amounts of fire-stained or fire-broken rock, artefacts such as arrowheads and other stone tools, or human remains. If such material is encountered during demolition or construction, a Heritage Conservation Act Permit may be needed before further development is undertaken. This may involve the need to hire a qualified Archaeologist to monitor the work.

SECURITY DEPOSIT

As a condition of the issuance of this Permit, and pursuant to Section 502 of the *Local Government Act*, the Regional Board is holding the security set out below to ensure that development is carried out in accordance with the terms and conditions of this Permit

Should the holder of this permit:

- a. fail to complete the works required to satisfy the landscaping conditions contained herein,
- b. contravene a condition of the permit in such a way as to create an unsafe condition,

The Regional Board may undertake and complete the works required to satisfy the landscaping conditions, or carry out any construction required to correct an unsafe condition at the cost of the holder

of the permit and may apply the security in payment of the costs of the works, with any excess to be returned to the holder of the permit.

Security Posted: (a) an irrevocable letter of credit in the amount of: \$ <N/A> .
(b) the deposit of the following specified security: \$ <N/A> .

Note: The Regional District shall file a notice of this permit in the Land Title Office stating that the land described in the notice is subject to Development Variance Permit Number 2020-20. The notice shall take the form of Appendix I attached hereto.

AUTHORIZING RESOLUTION PASSED BY THE BOARD OF DIRECTORS OF THE FRASER VALLEY REGIONAL DISTRICT ON THE _____ DAY OF _____, _____.

Chief Administrative Officer / Deputy

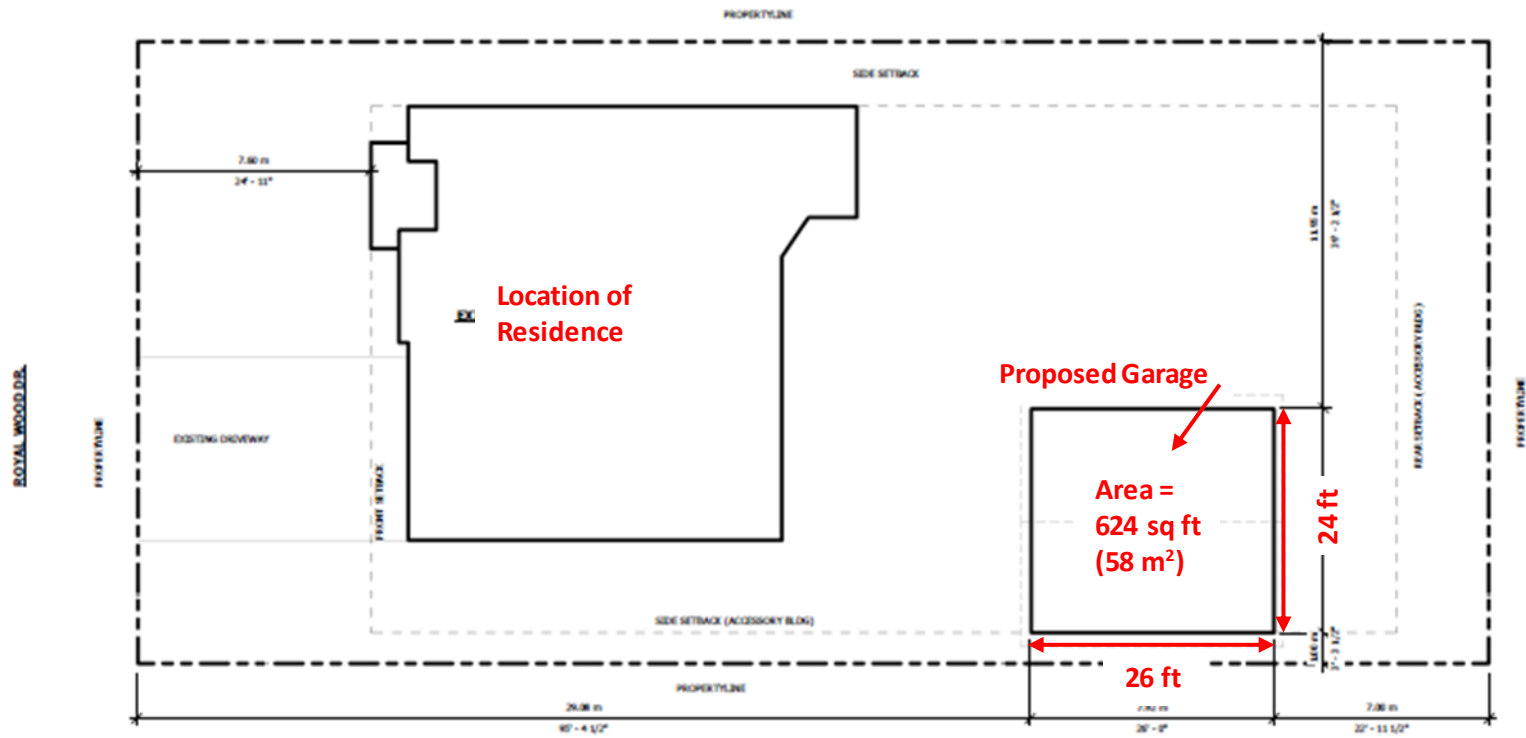
THIS IS NOT A BUILDING PERMIT


SCHEDULE "A"

Location Map

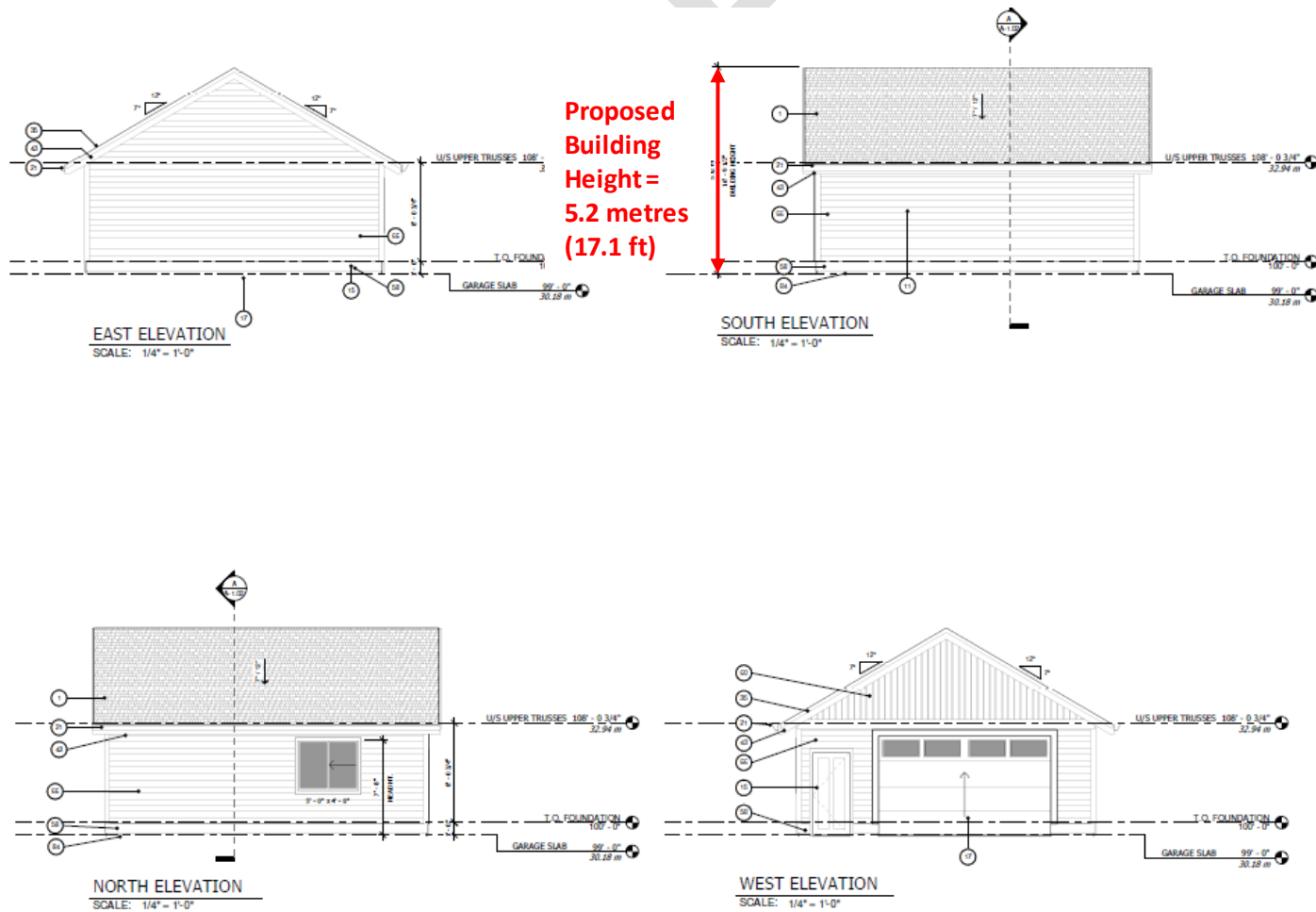


DEVELOPMENT VARIANCE PERMIT 2020-20 SCHEDULE "B" Site Plan



 **SITE PLAN**
SCALE: 1/8" = 1'-0"

DEVELOPMENT VARIANCE PERMIT 2020-20 SCHEDULE "C" Construction Drawings



DRAFT