



FRASER VALLEY REGIONAL DISTRICT DEVELOPMENT VARIANCE PERMIT

Permit No. Development Variance Permit 2019-34 **Folio No.** 733.06642.097

Issued to: Michael Murphy & Micah Butler

Address:

Applicant: Chloe Butler

Site Address: 10071 Parkwood Drive, Area D

The lands affected by and subject to this permit are shown on Schedule "A", Location Map, attached hereto, which forms an integral part of this permit, and are legally described as:

LOT A SECTION 1 TOWNSHIP 3 RANGE 29 WEST OF THE SIXTH MERIDIAN
NEW WESTMINSTER DISTRICT PLAN EPP82569
PID: 030-560-896

LIST OF ATTACHMENTS

Schedule "A": Location Map

Schedule "B": Elevation Drawings

AUTHORITY TO ISSUE

1. This Development Variance Permit is issued under Part 14 - Division 9 of the *Local Government Act*.

BYLAWS SUPPLEMENTED OR VARIED

Zoning By-law for Electoral Area "D", 1976 of the Regional District of Fraser-Cheam is **varied** as follows:

Division 23 Section 2302.3 (a) (i): the maximum height of the principal building is increased from 10.0 metres (32.8 feet) to 11.6 metres (38 feet)

SPECIAL TERMS AND CONDITIONS

1. No variances other than those specifically set out in this permit are implied or to be construed.
2. If the holder of this permit does not commence the construction with respect to which the Permit was issued within two (2) years after the date of the permit, this permit shall lapse.
3. Development of the site shall be undertaken in accordance with the Elevation Drawings attached hereto as Schedule "B".
4. All new construction shall be generally in compliance with Building Permit No. BP014753

5. The property owner must provide the Fraser Valley Regional District with written approval from BC Hydro supporting the location and height of the proposed single family residence before this permit will be issued.

GENERAL TERMS AND CONDITIONS

1. This Development Variance Permit is issued Pursuant to Part 14 - Division 9 of the *Local Government Act*.
2. This Development Variance Permit shall not vary the permitted uses or densities of land use in the applicable zoning bylaw nor a flood plain specification designated under Section 524 of the *Local Government Act*.
3. Nothing in this permit shall in any way relieve the developer's obligation to ensure that the development proposal complies in every way with the statutes, regulations, requirements, covenants and licences applicable to the undertaking.
4. Nothing in this permit shall in any way relieve the developer's obligation to comply with all setback regulations for construction of structures or provision of on-site services pursuant to the *Public Health Act*, the *Fire Services Act*, the *Safety Standards Act*, and any other provincial statutes.
5. The Archaeology Branch of the Province of British Columbia must be contacted immediately at (250) 953-3334 if archaeological material is encountered on the subject property. Archaeological material is most likely indicated by dark-stained soils containing conspicuous amounts of fire-stained or fire-broken rock, artefacts such as arrowheads and other stone tools, or even buried human remains. If such material is encountered during demolition or construction, a Heritage Conservation Act Permit may be needed before further development is undertaken. This may involve the need to hire a qualified Archaeologist to monitor the work.

SECURITY DEPOSIT

As a condition of the issuance of this Permit, and pursuant to Section 502 of the *Local Government Act*, the Regional Board is holding the security set out below to ensure that development is carried out in accordance with the terms and conditions of this Permit

Should the holder of this permit:

- a. fail to complete the works required to satisfy the landscaping conditions contained herein,
- b. contravene a condition of the permit in such a way as to create an unsafe condition,

The Regional Board may undertake and complete the works required to satisfy the landscaping conditions, or carry out any construction required to correct an unsafe condition at the cost of the holder of the permit and may apply the security in payment of the costs of the works, with any excess to be returned to the holder of the permit.

Security Posted: (a) an irrevocable letter of credit in the amount of: \$ <N/A>.
 (b) the deposit of the following specified security: \$ <N/A>.

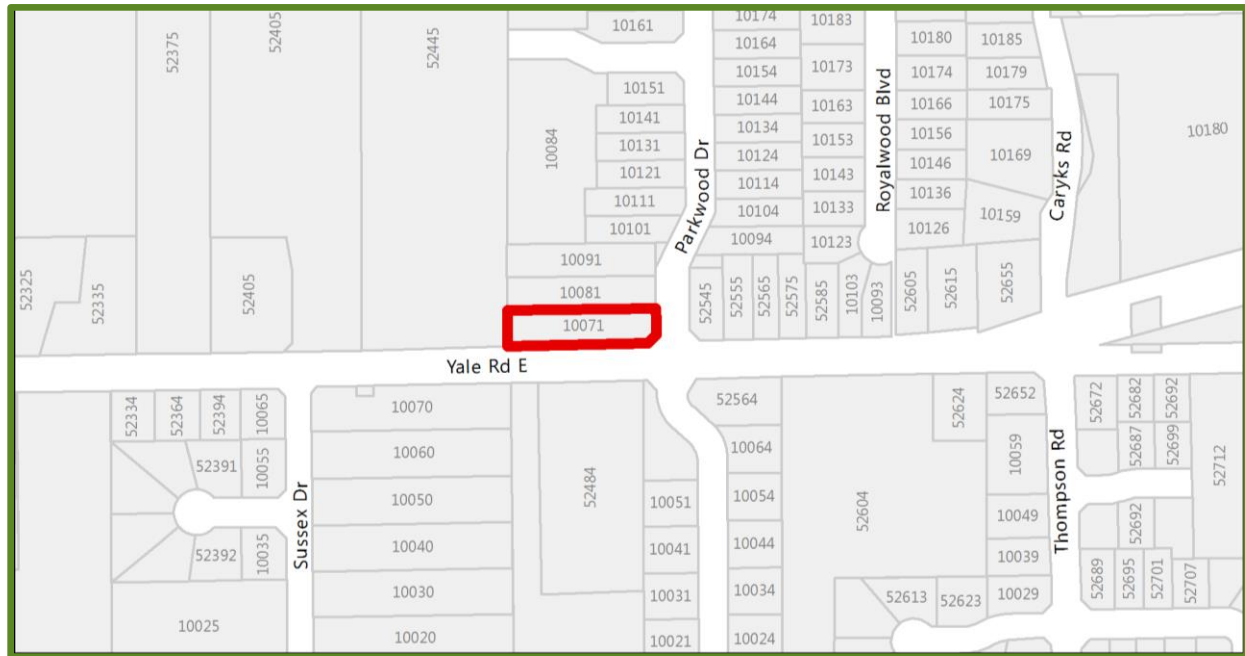
Note: The Regional District shall file a notice of this permit in the Land Title Office stating that the land described in the notice is subject to Development Variance Permit Number 2019-34. The notice shall take the form of Appendix I attached hereto.

AUTHORIZING RESOLUTION PASSED BY THE BOARD OF DIRECTORS OF THE FRASER VALLEY REGIONAL DISTRICT ON THE <DAY> DAY OF <MONTH>, <YEAR>

Chief Administrative Officer / Deputy

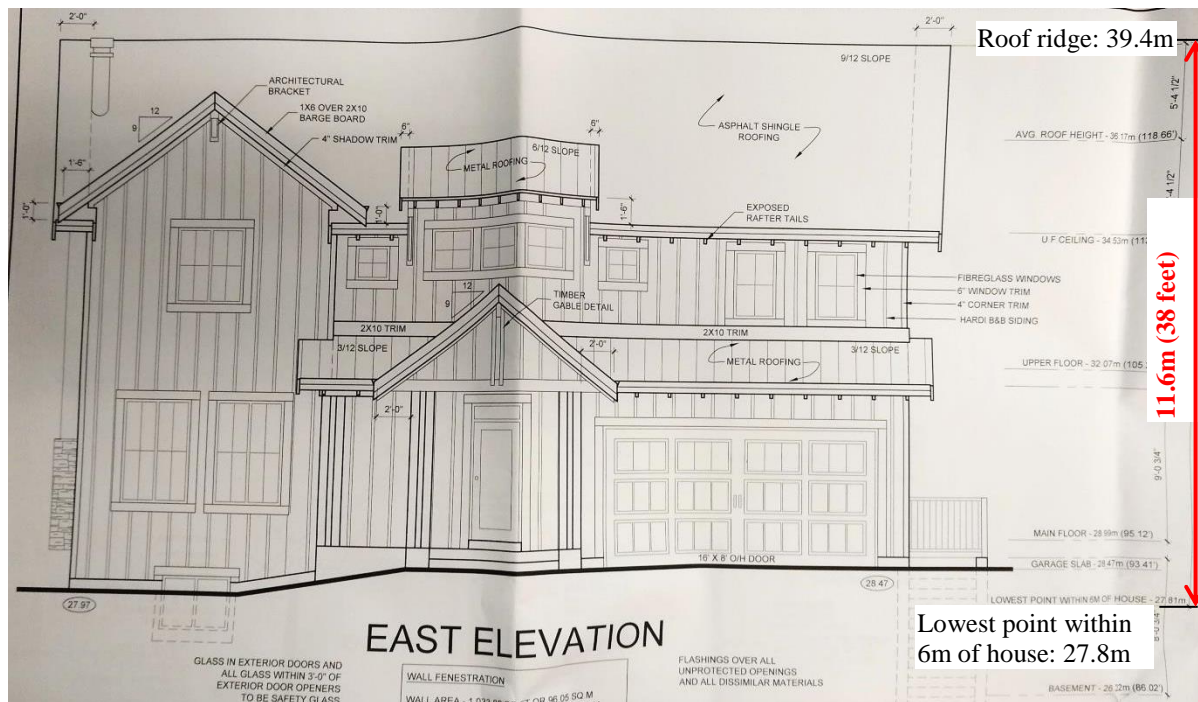
THIS IS NOT A BUILDING PERMIT

DEVELOPMENT VARIANCE PERMIT 2019-34 SCHEDULE "A" – Location Map

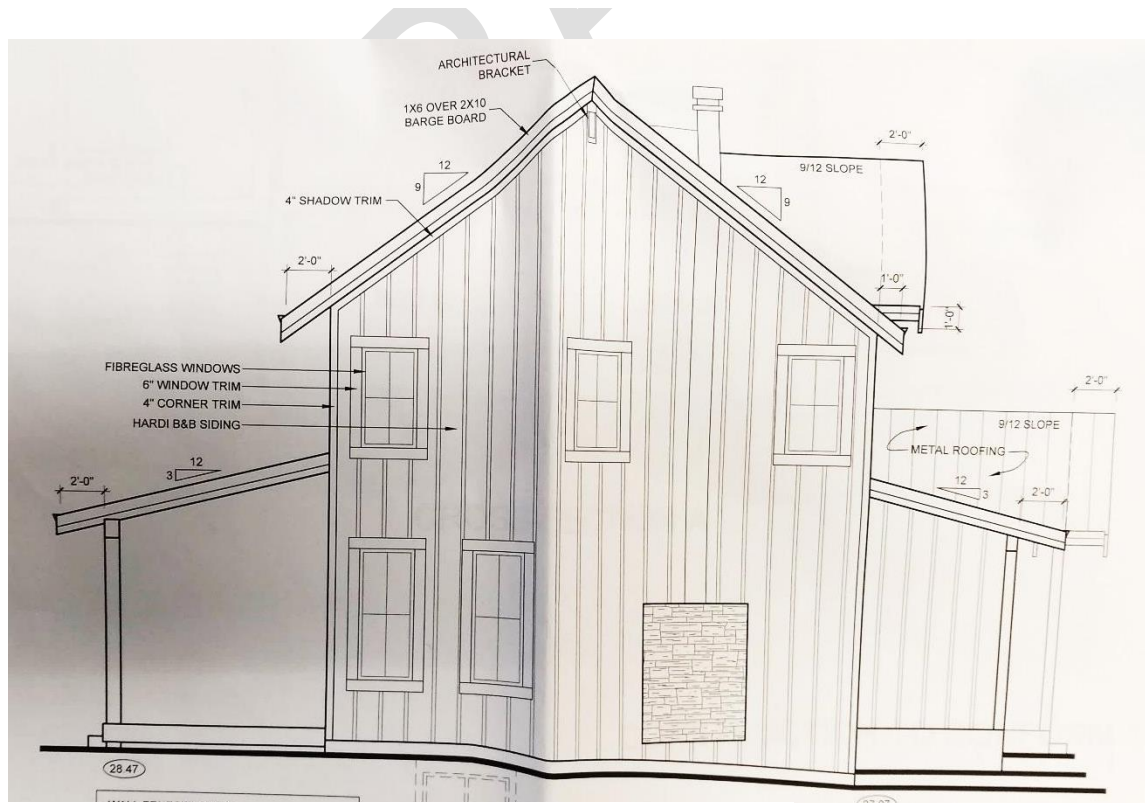


DRAFT

DEVELOPMENT VARIANCE PERMIT 2019-34 SCHEDULE "B" – Elevation Drawings



East Elevation (Parkwood Drive) Drawing



South Elevation (Yale Road) Drawing