

# FVRD PARK PERMIT

APPLICANT INFORMATION									
Name	Paul Enns								
Organization Name (if applicable)	Run For Water								
Address	#201-2020 Abbotsford Way, Abbotsford								
Telephone	[REDACTED]								
Email	[REDACTED]								
EVENT INFORMATION									
Type of Event	Trail Race								
Park	Sumas Mountain								
Date(s)	May 26th, 2018								
Number of People Attending	300  *events over 199 people per day may require an FVRD Special Event Permit								
Start Time	4:30 am								
End Time	5 pm								
Setup and/or takedown time required?	No <input type="checkbox"/> Yes <input checked="" type="checkbox"/>  If yes, specify time required: May 24-27 - flagging race								
<p>Event Description (activities, special requirements, etc.):</p> <p>Trail Run using trails on Sumas Mountain - 10,25,50 km Only a portion of race is in the park - see attached map</p>									
<p>Would any of the following apply to your event? (please check all that relate):</p> <table border="0"> <tbody> <tr> <td><input type="checkbox"/> Fireworks</td> <td><input type="checkbox"/> Drones</td> </tr> <tr> <td><input checked="" type="checkbox"/> Food and/or Beverage Service</td> <td><input checked="" type="checkbox"/> Additional Outhouses</td> </tr> <tr> <td><input type="checkbox"/> Overnight (Island 22 only)</td> <td><input checked="" type="checkbox"/> Additional Waste Bins</td> </tr> <tr> <td><input checked="" type="checkbox"/> Occurs outside regular park hours</td> <td></td> </tr> </tbody> </table>		<input type="checkbox"/> Fireworks	<input type="checkbox"/> Drones	<input checked="" type="checkbox"/> Food and/or Beverage Service	<input checked="" type="checkbox"/> Additional Outhouses	<input type="checkbox"/> Overnight (Island 22 only)	<input checked="" type="checkbox"/> Additional Waste Bins	<input checked="" type="checkbox"/> Occurs outside regular park hours	
<input type="checkbox"/> Fireworks	<input type="checkbox"/> Drones								
<input checked="" type="checkbox"/> Food and/or Beverage Service	<input checked="" type="checkbox"/> Additional Outhouses								
<input type="checkbox"/> Overnight (Island 22 only)	<input checked="" type="checkbox"/> Additional Waste Bins								
<input checked="" type="checkbox"/> Occurs outside regular park hours									

# FVRD PARK PERMIT

PARK PERMIT TYPES <i>(all rates include tax unless otherwise specified)</i>	
Picnic Shelter Rental - Weekend or Statutory Holiday	<input type="checkbox"/> \$100/day
Picnic Shelter Rental - Weekday	<input type="checkbox"/> \$75/day
Wedding	<input type="checkbox"/> \$100/day
Special Event/Island 22 Equestrian Area Rental	<input type="checkbox"/> \$200/day
Research/Education	<input checked="" type="checkbox"/> \$0
Filming	<input type="checkbox"/> \$100/day (plus \$150 application fee)
Ring Rental	<input type="checkbox"/> \$100/day
Overnight Security Fees – Island 22 Only (20/hr plus tax)	\$
<b>TOTAL AMOUNT</b>	\$ 0

APPLICANT INFORMATION		
Event Site Plan	<input checked="" type="checkbox"/> Attached	<input type="checkbox"/> Not Applicable
Proof of Liability Insurance (with FVRD named as an “additional insured”)	<input checked="" type="checkbox"/> Attached	<input type="checkbox"/> Not Applicable
Fee Paid	<input type="checkbox"/> Yes	<input checked="" type="checkbox"/> Not Applicable
Other:		

# FVRD PARK PERMIT

## GENERAL TERMS AND CONDITIONS

In consideration of the issuance to the Permittee of a permit for this purpose, the Permittee agrees that the terms and conditions set out on the following pages form part of this Permit and agrees to fully comply with and be bound by these terms and conditions.

1. Nothing in this permit shall:
  - a) waive the obligations of the permit holder or any person acting on their behalf to comply with all applicable statutes, bylaws and regulations;
  - b) waive the obligations of the permit holder or any person acting on their behalf to obtain the necessary permits, licensing, insurance and approval for the activity or event described above;
2. The holder of the permit is solely responsible for the conduct of the Special Event, activity, or event, the permit authorizes and it is a condition of all Park Permits that neither the FVRD nor any of its elected or appointed officers, employees, servants, agents, contractors, licensees or representatives accepts or assumes any responsibility or liability for any claims, demands, proceedings, actions, suits, costs, expenses, fines, losses or damages in respect to death, injury, loss or damage to persons or property, however caused, arising out of or in connection with a Special Event, activity or event for which a Park Permit has been issued.
3. If the FVRD or any of its elected or appointed officers, employees, servants, agents, contractors, licensees or representatives is named as a party in any proceeding relating to this Park Permit, the Permittee agrees to indemnify the FVRD for any costs, expenses or fees incurred in the defense of that proceeding.
4. The FVRD may recover a debt from any security deposit required by the relevant Park Permit.

## REMOVAL OF PROPERTY AND RESTORATION OF AREA

When the approved event time has ended, holders of a Park Permit must:

1. Remove all personal property and dispose of all structures, improvements, and works that they have built.
2. Restore the area as nearly as possible to its natural condition or restore the area to the satisfaction of the Parks Manager. Otherwise the Parks Manager may, after providing or attempting to provide notice, authorize personnel to remove and dispose of the personal property, improvements, or works and restore the area as necessary. A person who fails to comply with owes the amount of that expense as a debt to the FVRD and shall pay that amount immediately on demand.

☒ I certify that, to the best of my knowledge, all of the attached documents are correct, and I agree to the above terms and conditions.

Paul Enns

Name

March 27, 2018

Date

This permit is hereby issued on the terms and conditions attached by,

David Urban

 Digitally signed by David Urban  
Date: 2018.03.27 09:17:12 -07'00'

Parks Manager

March 27, 2018

Date

100 Melville Street, Suite 750  
Vancouver, BC V6E 4A6

AMENDED

**CERTIFICATE OF INSURANCE**

THIS IS TO CERTIFY THAT POLICIES OF INSURANCE AS HEREIN DESCRIBED HAVE BEEN ISSUED TO THE INSURED NAMED BELOW AND IN FORCE AT THE DATE HEREOF

**Name of Insured and Postal Address**

RUN FOR WATER SOCIETY

Suite 201, 2020 Abbotsford Way, Abbotsford, BC V2S 6X8 Attn: Janet Vink

**COMMERCIAL GENERAL LIABILITY**Cert. No.  
S2281Master Policy No.  
AL5500Insurers  
CERTAIN LLOYD'S  
UNDERWRITERS**Limit of Liability**  
\$5,000,000.00 LIMIT  
per occurrence and in the aggregate with  
respect to products & completed operations  
**DEDUCTIBLE \$500.00**

Tenants Legal Liability Limit \$500,000, deductible \$500

**Policy Extensions**

CROSS LIABILITY CLAUSE INCLUDED

PARTICIPANT COVERAGE INCLUDED

SUBJECT TO 30 DAYS WRITTEN NOTICE OF CANCELLATION OR MATERIAL CHANGE

**This Certificate is issued at the request of:**

CITY OF ABBOTSFORD

FRASER VALLEY REGIONAL DISTRICT

METRO VANCOUVER

MINISTRY OF FORESTS LANDS NATURAL RESOURCE  
OPERATIONS

FRASER HEALTH AUTHORITY

BC HYDRO

ABOVE ARE ADDED AS ADDITIONAL INSURED, BUT SOLELY WITH  
RESPECT TO THE LIABILITY WHICH ARISES OUT OF THE  
ACTIVITIES OF THE NAMED INSURED**Location & Operations to which this certificate applies:**SUMAS MOUNTAIN, BATT ROAD, ABBOTSFORD, BC  
"TRAIL ORIENTATION RUNS"  
MARCH 3, APRIL 7 & 21, MAY 5, 2018SUMAS MOUNTAIN, BATT ROAD, ABBOTSFORD, BC  
"RUN FOR WATER TRAIL RACE DAY"  
MAY 26, 2018

\*excluding liquor liability

**To whom notice will be mailed if such insurance is cancelled or is changed  
in such a manner as to affect this certificate**

Premium: 200.00 Fee: 25.00 Total: 225.00

**IDENTIFICATION OF INSURER / ACTION AGAINST INSURER**

This insurance has been effected in accordance with the authorization granted to the Coverholder by the Underwriting Members of the Syndicates whose definitive numbers and proportions are shown in the Table attached to Agreement No. MKL2017001, UMRB6027ALLMKL2017001 (hereinafter referred to as "the Underwriters"). The Underwriters shall be liable hereunder each for his own part and not one for another in proportion to the several sums that each of them has subscribed to the said Agreement.

In any action to enforce the obligations of the Underwriters they can be designated or named as "Lloyd's Underwriters" and such designation shall be binding on the Underwriters as if they had each been individually named as defendant. Service of such proceedings may validly be made upon the Attorney In Fact in Canada for Lloyd's Underwriters, whose address for such service is 1155 rue Metcalfe, Suite 2220, Montreal, Quebec, H3B 2V6.

NOTICE: Any notice to the Underwriters may be validly given to the Coverholder.

**In witness whereof** this policy has been signed as authorized by the Underwriters, by ALL SPORT INSURANCE MARKETING LTD.

Per



THE INSURANCE AFFORDED IS SUBJECT TO THE TERMS, CONDITIONS &amp; EXCLUSIONS OF THE APPLICABLE POLICY

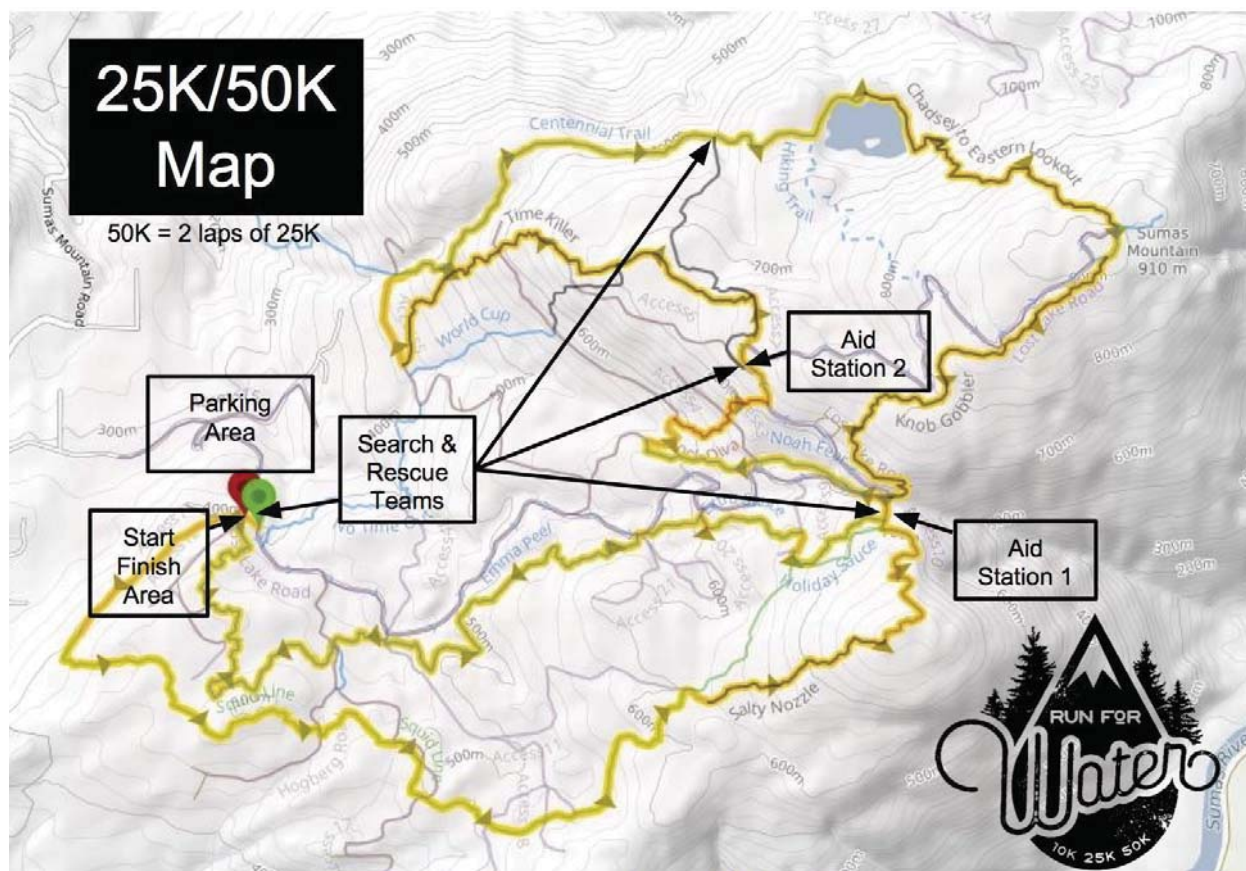
S2281

18/03

Feb 27, 2018 Ins7

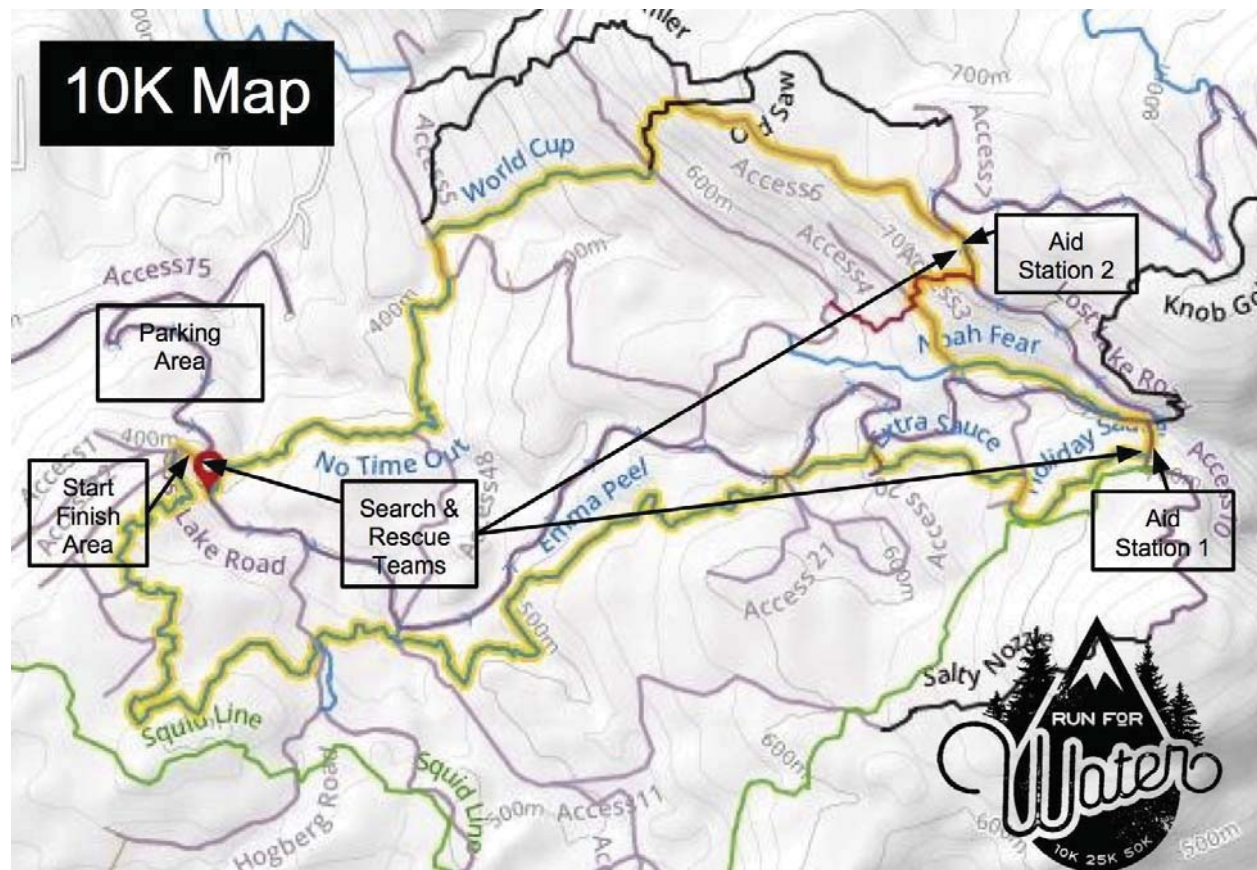
Mar 2, 2018 Ins7





Interactive map: 25K/50K: <https://www.trailforks.com/route/run-for-water-25-50k-route-2017/map/>

- TRAIL RUN -



Interactive map: 10K: <https://www.trailforks.com/route/run-for-water-10k-trail-route/map/>

- TRAIL RUN -

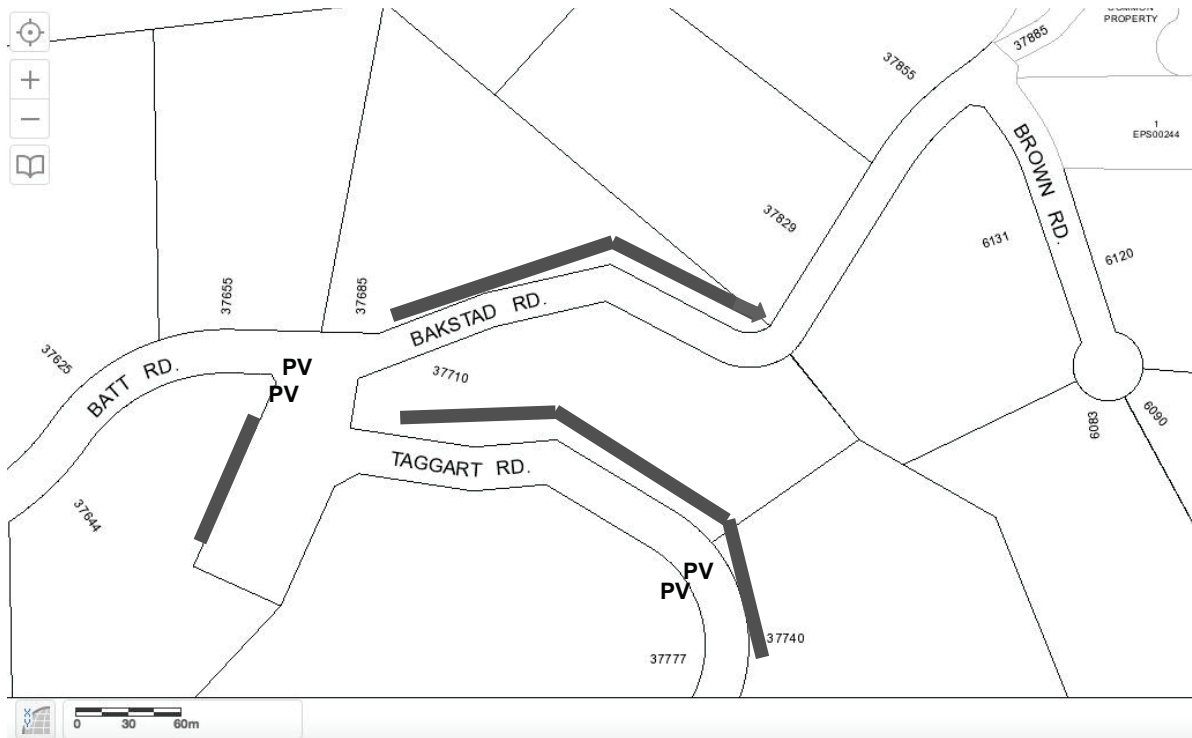


- TRAIL RUN -

**Sat, May 26, 2018**

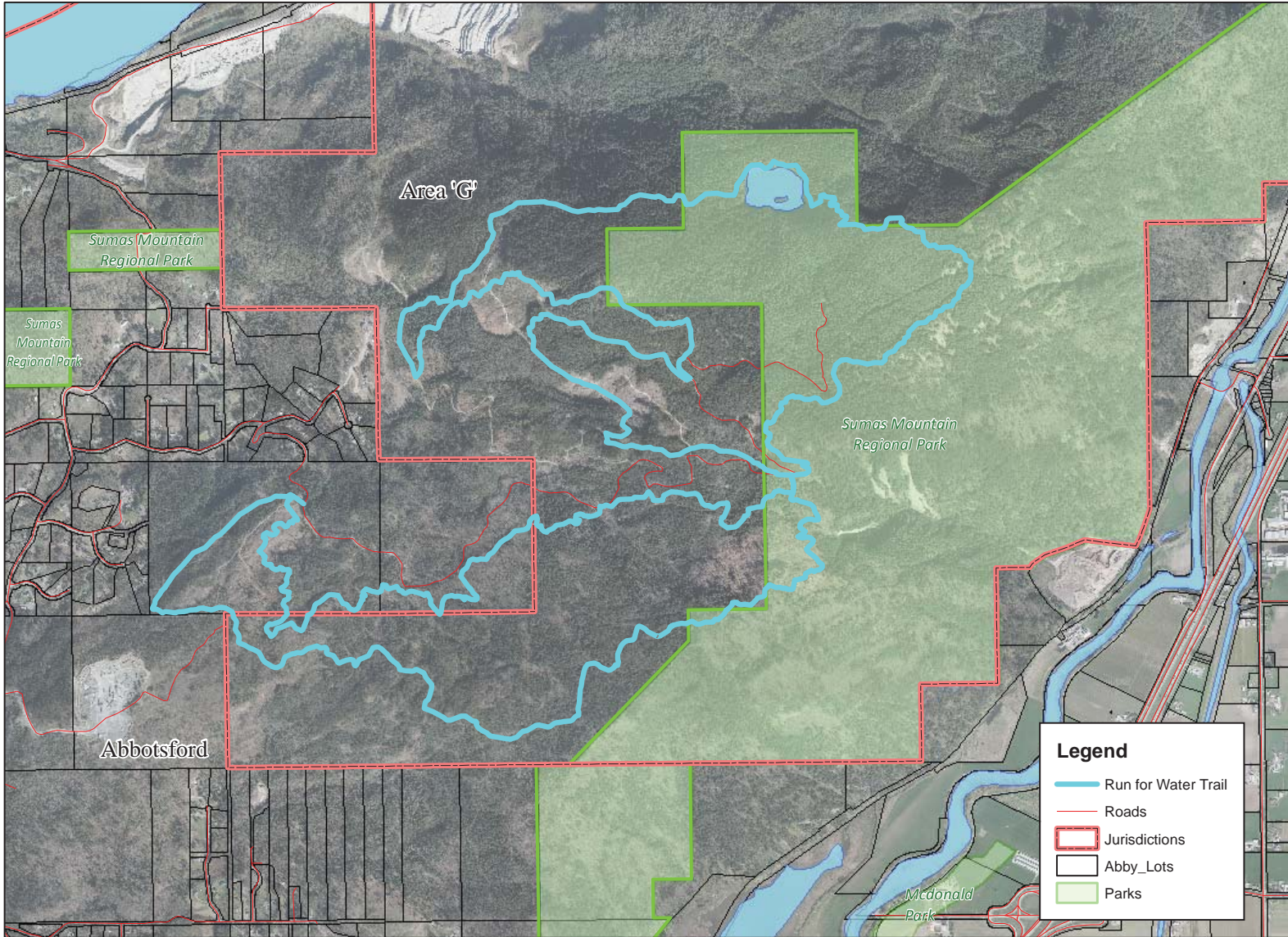
**5 am - 5 pm**

- > Parking Volunteers (PV) give motorists info leaflet re parking on Taggart and Bakstad Roads
- > traffic completely unrestricted
- > single side angle parking in direction of travel on north and west sides of Taggart Rd keeping driveways clear
- > parallel parking on Bakstad Rd keeping driveways clear
- > carpooling from Lepp Farm Market strongly encouraged among participants
- > shuttle bus transporting pedestrians
- > direct letters and flyer posted on community mailbox by May 18 informing residents of event with contact info for concerns
- > signed support letters on file from same event in 2016 for 37777, 37710, 37644, 37685. Uninhabited: 37740.
- > Organizers cover parking signs with garbage bags the morning of the event and remove them by 5 pm.





# Run For Water Trail on Sumas Mtn.



Map produced by the FVRD GIS Dept. Feb. 2018  
 This map is for information purposes only,  
 2016 airphoto courtesy of Abbotsford



0 250 500 1,000  
 Meters