

**General Notes**

**LEGEND**

- Mine Area Boundary - 11.88ha
- Existing Disturbed Area - 10.86ha
- Property Line
- Current Mining Phase Area - 3.63ha
- Future Phases of Mining Area - 4.45ha
- Processing Stockpile Area - 3.08ha
- Vegetated Water Management Area - 0.45ha
- Access Road - 0.20ha
- Easement - 0.07ha

— 2026 Contours (2m)  
— Creek  
— Vegetated Buffer - 2.77ha

Current Mining Phase Volume:  
380,000m<sup>3</sup>

PROFESSIONAL  
OF  
F. CAPDEVILLE PEREZ  
#37525  
BRITISH  
COLUMBIA  
ENGINEER

Permit to Practice 1006141

No.	Revision/Issue	Date

**Firm Name and Address**

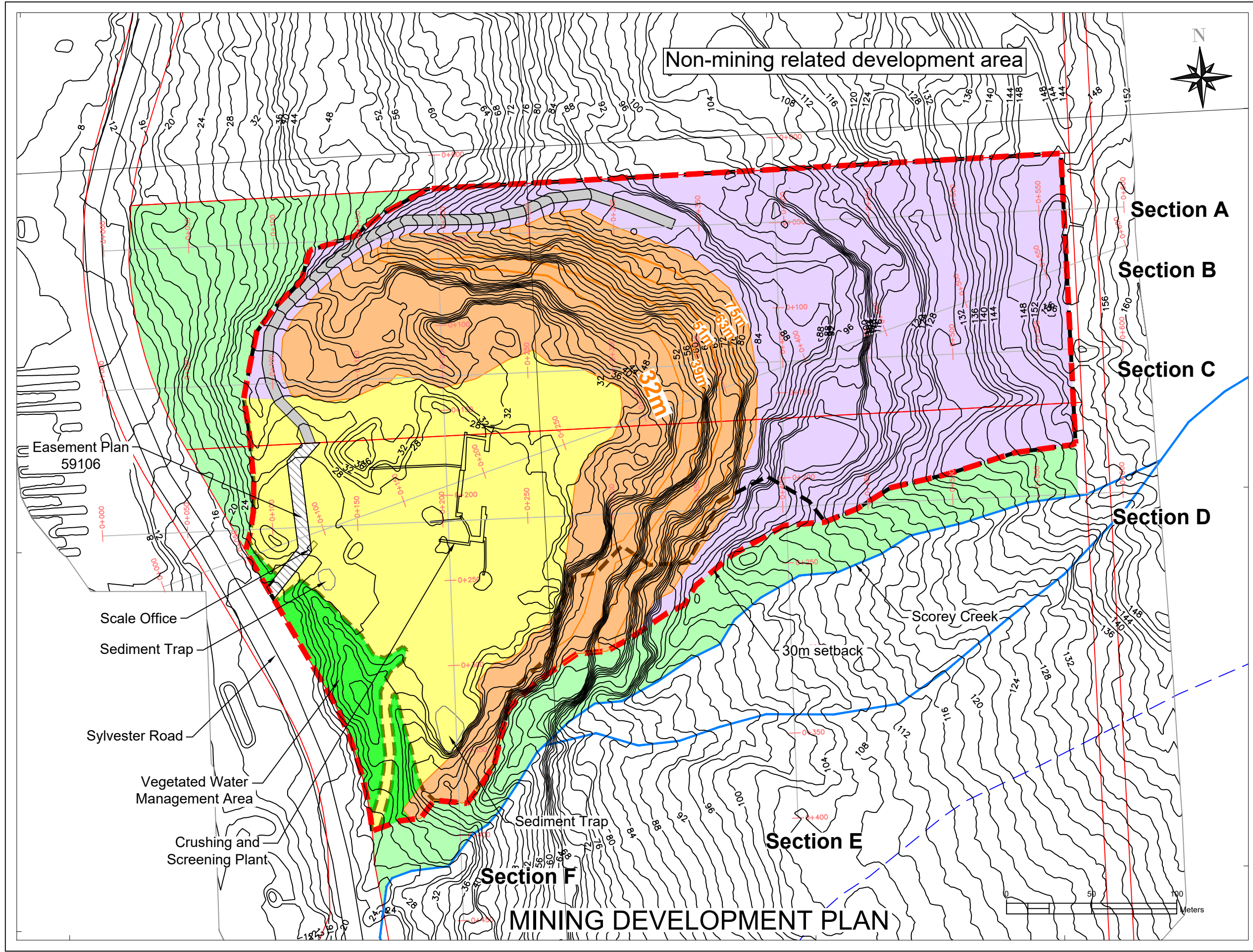
**FRASER VALLEY  
AGGREGATES**

**Project Name and Address**

Sylvester Road (10200) Quarry  
Mine # 700089  
Permit # Q-7-14

<b>Project</b>	<p><b>H M C</b> HOLMES MINING CONSULTANTS</p>
<b>Date</b>	
<b>Scale</b>	

March 24, 2026  
1:2200



Non-mining related development area



Section A

Section B

Section C

Section D

Scorey Creek

30m setback

Section F

Section E

**MINING DEVELOPMENT PLAN**

Easement Plan 59106

Scale Office

Sediment Trap

Sylvester Road

Vegetated Water Management Area

Crushing and Screening Plant

**General Notes**

**LEGEND**

- Mine Area Boundary - 11.88ha
- Existing Disturbed Area - 10.86ha
- Property Line
- Current Mining Phase Area - 3.63ha
- Future Phases of Mining Area - 4.45ha
- Processing Stockpile Area - 3.08ha
- Vegetated Water Management Area - 0.45ha
- Access Road - 0.20ha
- Easement - 0.07ha
- 2026 Contours (2m)
- Creek
- Vegetated Buffer - 2.77ha

Current Mining Phase Volume: 380,000m<sup>3</sup>

No.	Revision/Issue	Date

**Firm Name and Address**

**Project Name and Address**

Sylvester Road (10200) Quarry  
 Mine # 700089  
 Permit # Q-7-14

**Project**

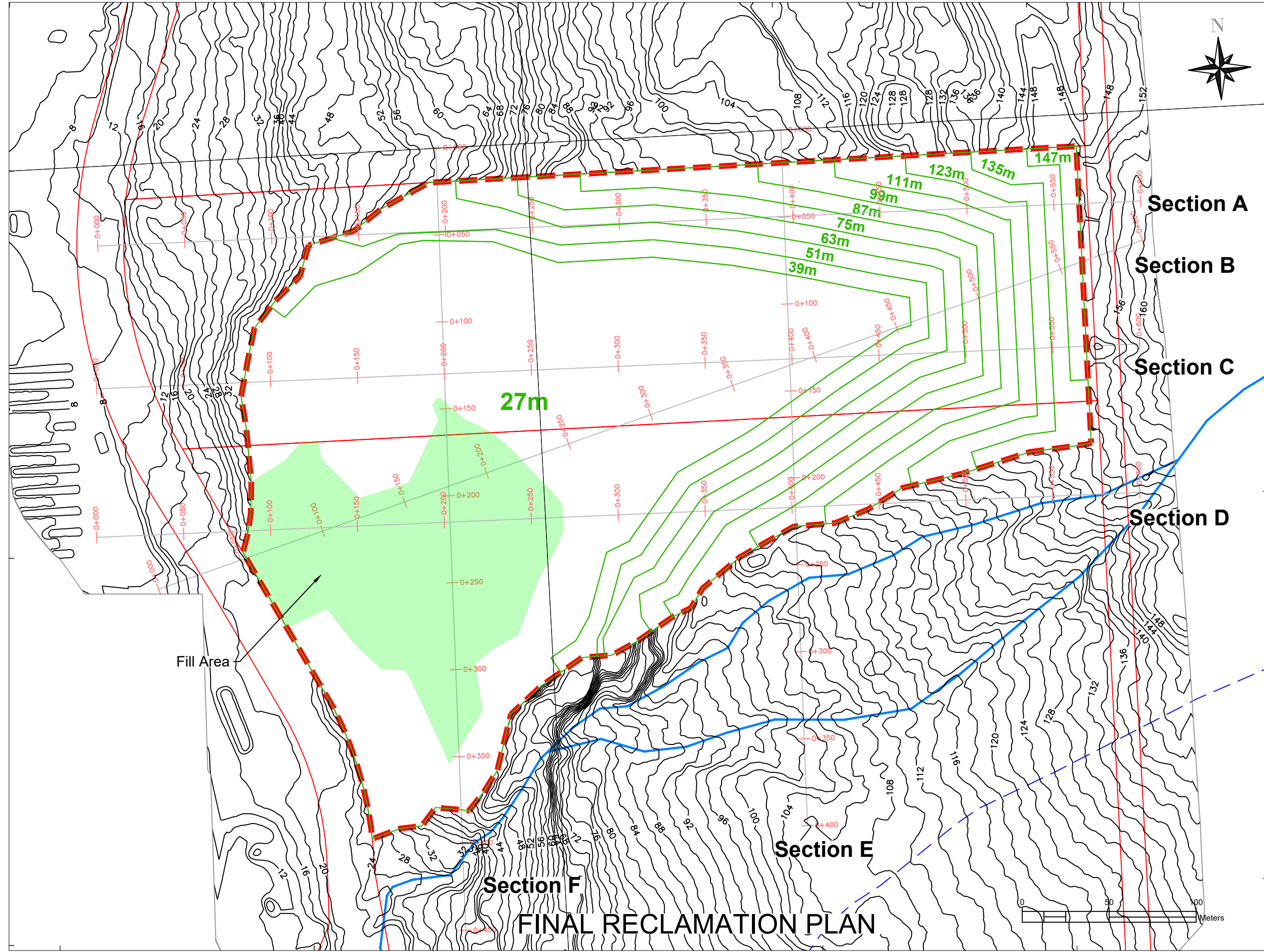
**Date** March 24, 2026

**Scale** 1:2200

122° 13' 48" W

49° 11' 24" N

49° 11' 24" N



**General Notes**

**LEGEND**

- Mine Area Boundary - 11.88ha
- Property Line
- Fill Area - 1.93ha
- 2026 Contours (2m)
- Final Reclamation Contours (1m)
- Creek

Final Reclamation Mining Volume:  
2,229,000m<sup>3</sup>

Fill Volume:  
19,000m<sup>3</sup>

No.	Revision/Issue	Date

Firm Name and Address

**FRASER VALLEY  
AGGREGATES**

Project Name and Address

Sylvester Road (10200) Quarry  
Mine # 700089  
Permit # Q-7-14

Project

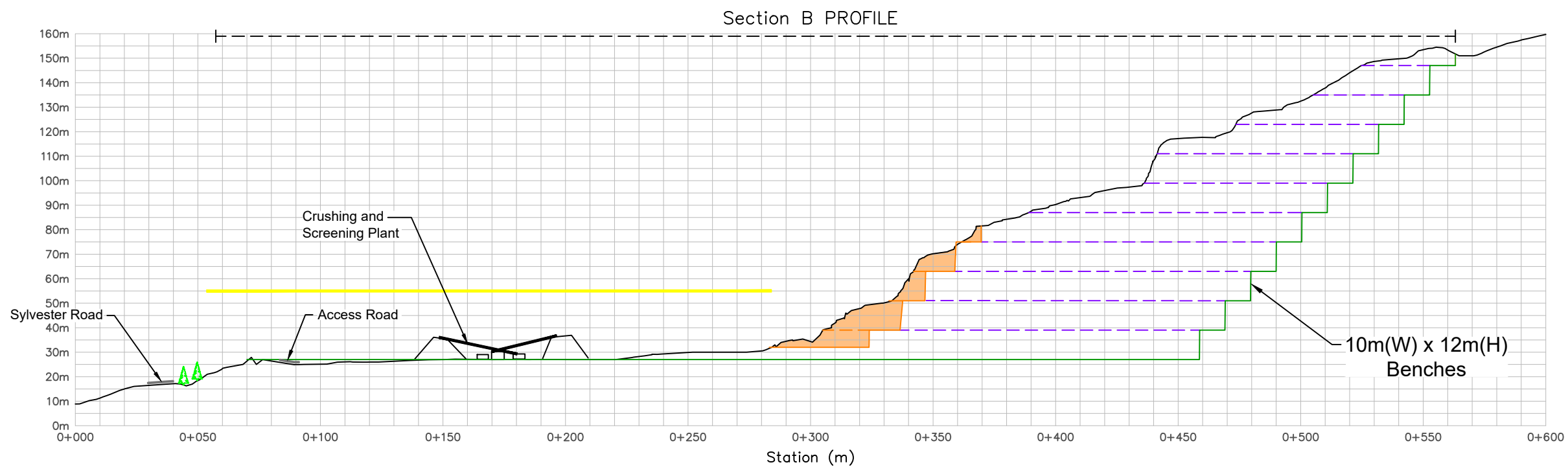
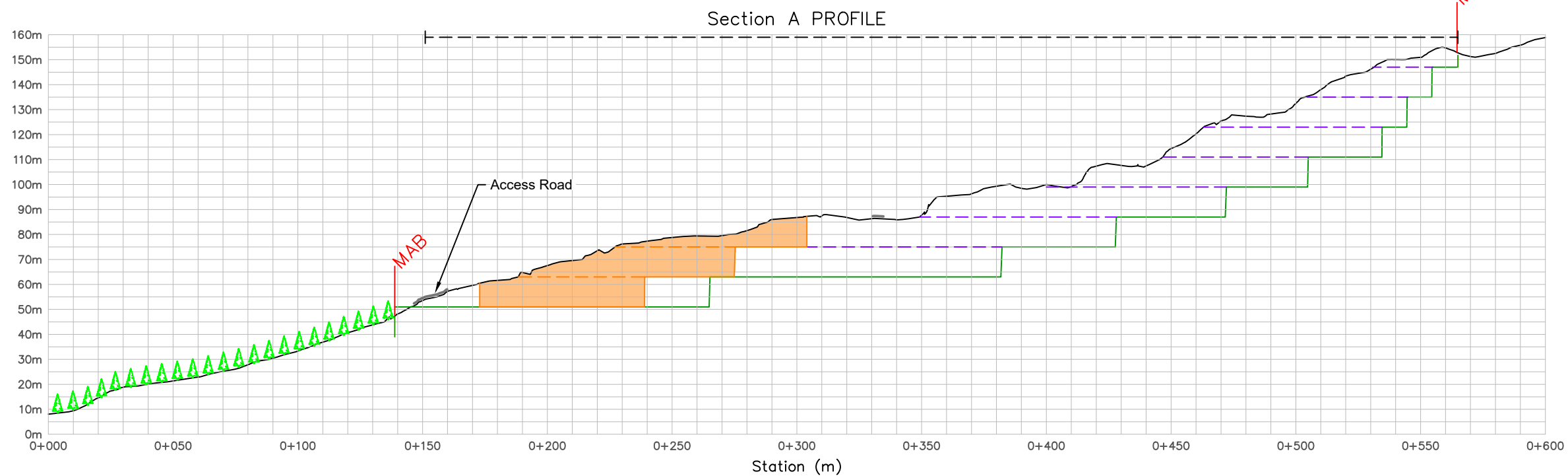
Date: March 24, 2026

Scale: 1:2200

122° 13' 48" W

# FINAL RECLAMATION PLAN






## CROSS SECTIONS

#### General Notes

#### LEGEND

- Existing Ground Profile
- Current Mining Phase Profile
- Final Reclamation Ground Profile
- Stockpile Area
- Disturbed Area
- Access Road
- Vegetated Buffer Area
  
- Current Phase Excavation  
12m Benches
- Future Phase Excavation  
12m Benches

SCALE 1:2000 H  
1:2000 V



Permit to Practice 1006141

No.	Revision/Issue	Date

#### Firm Name and Address



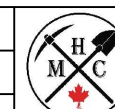
#### Project Name and Address

Sylvester Road (10200) Quarry  
Mine # 700089  
Permit # Q-7-14

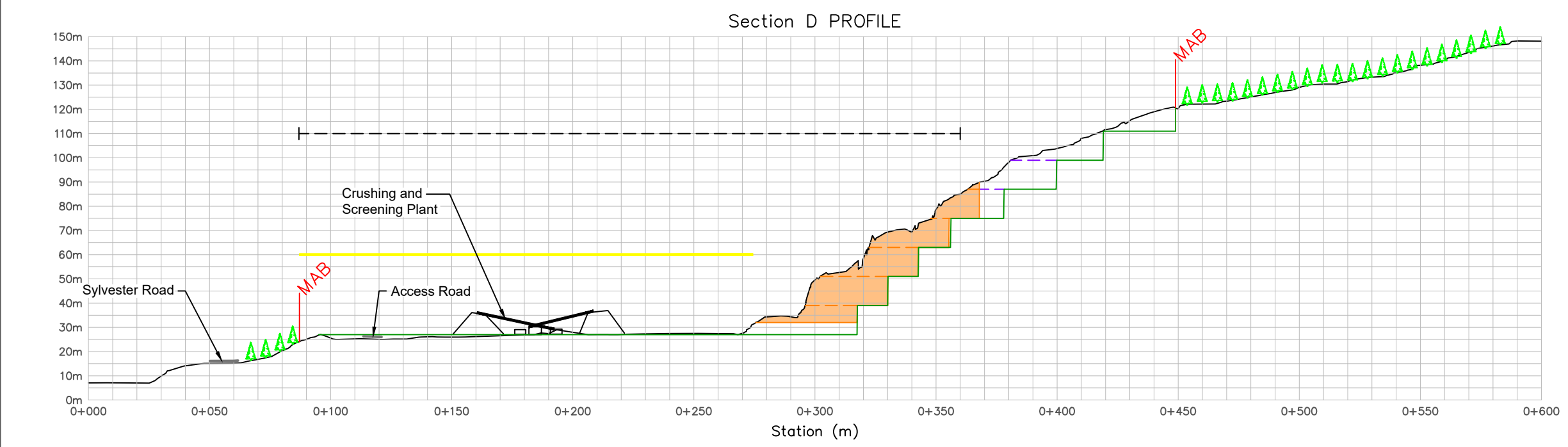
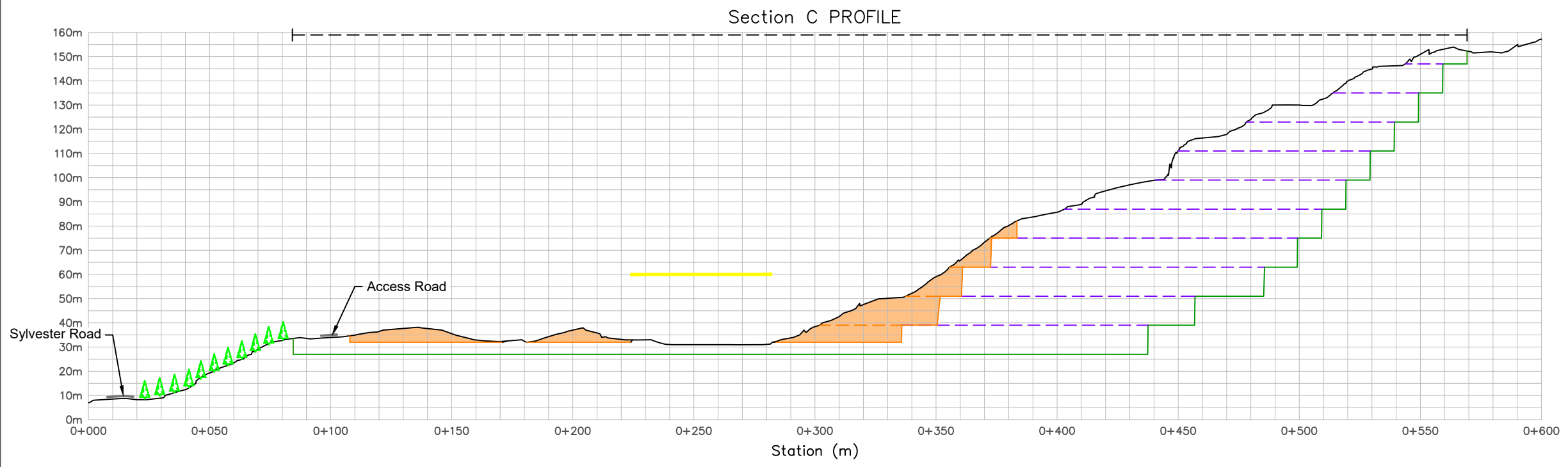
#### Project

Date: March 24, 2026

Scale:



HOLMES MINING CONSULTANTS



## CROSS SECTIONS

**General Notes**

**LEGEND**

- Existing Ground Profile
- Current Mining Phase Profile
- Final Reclamation Ground Profile
- Stockpile Area
- Disturbed Area
- Access Road
- Vegetated Buffer Area

- Current Phase Excavation 12m Benches
- Future Phase Excavation 12m Benches

SCALE 1:2000 H  
1:2000 V

No.	Revision/Issue	Date

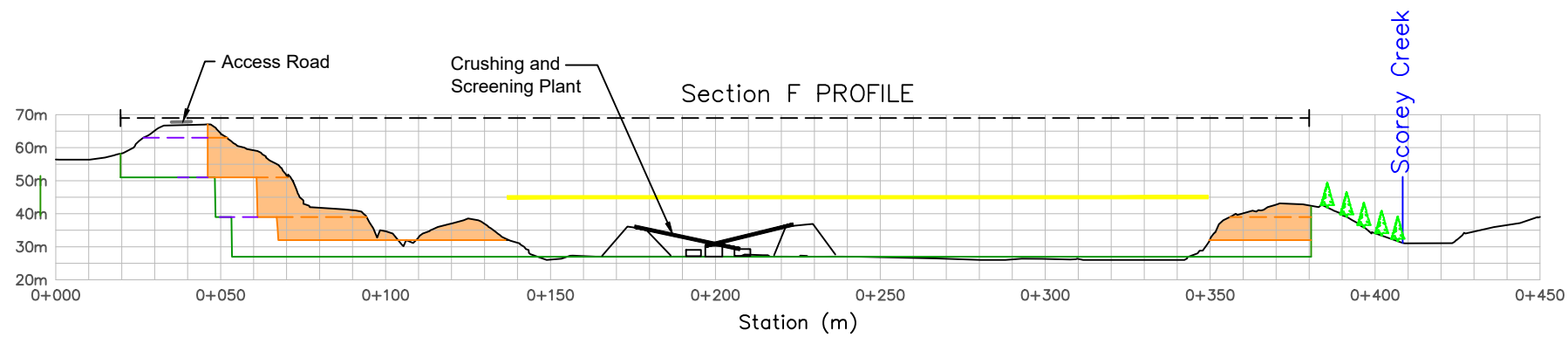
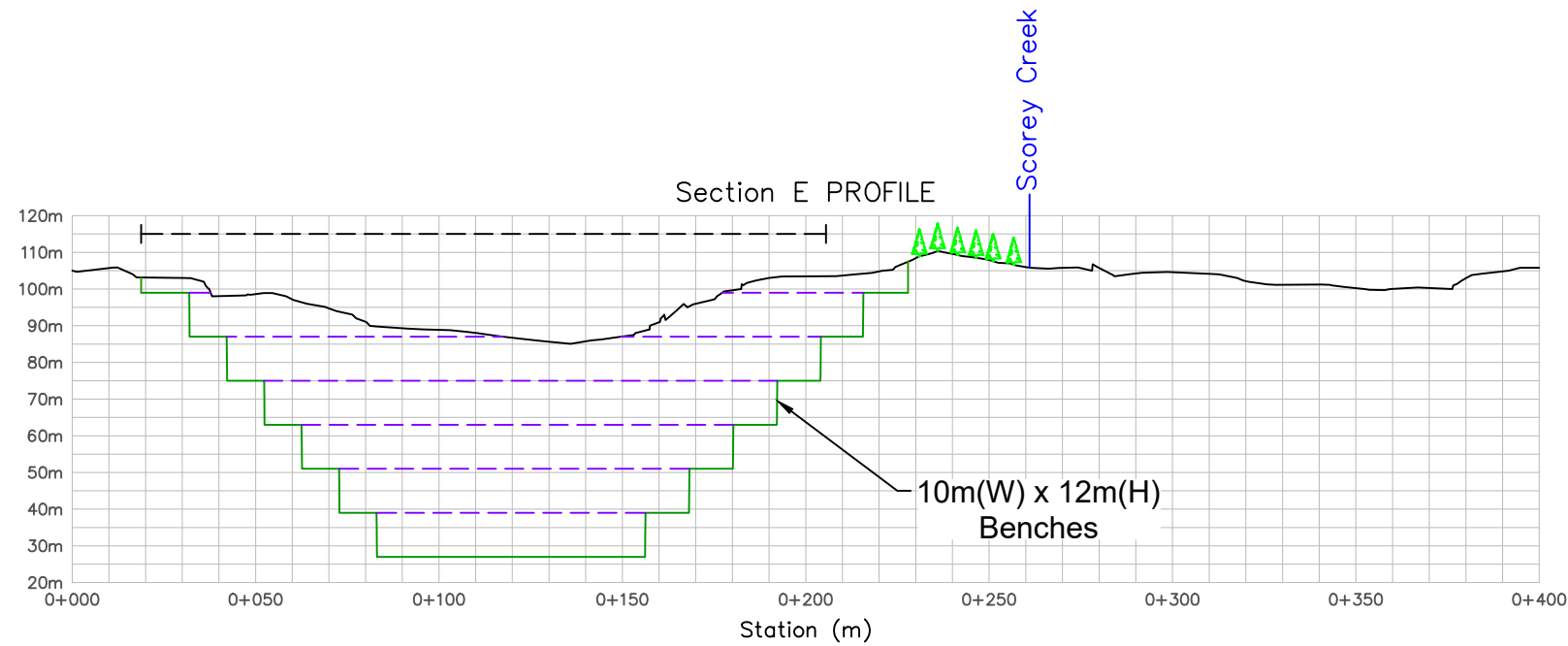
**Firm Name and Address**

**FRASER VALLEY AGGREGATES**

**Project Name and Address**

Sylvester Road (10200) Quarry  
Mine # 700089  
Permit # Q-7-14

<b>Project</b>	
<b>Date</b>	
<b>Scale</b>	
<p>March 24, 2026</p>	



# CROSS SECTIONS

**General Notes**

**LEGEND**

- Existing Ground Profile
- Current Mining Phase Profile
- Final Reclamation Ground Profile
- Stockpile Area
- Disturbed Area
- Access Road
- Vegetated Buffer Area
- Current Phase Excavation 12m Benches
- Future Phase Excavation 12m Benches

SCALE 1:2000 H  
1:2000 V

No.	Revision/Issue	Date

**Firm Name and Address**

**Fraser Valley Aggregates**

**Project Name and Address**

Sylvester Road (10200) Quarry  
Mine # 700089  
Permit # Q-7-14

<b>Project</b>	
<b>Date</b>	
<b>Scale</b>	

March 24, 2026