

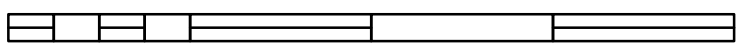








Fraser Valley Regional District			
Map Schedule for Lease Agreement			
 Meters 0 15 30 60 90 120		Scale 1:1,250	Date Created: June 22, 2017
 Roads	 Indian Reserves	 Waterbodies	 Boston Bar Firehall
 Parcels	 Lots Available for Lease		
Disclaimer: This map was compiled by the Fraser Valley Regional District, using data believed to be accurate; however, a margin of error is inherent in all maps. This product is distributed without warranties of any kind, either expressed or implied, including but not limited to warranties of suitability of particular purpose or use. 2008 Airphoto courtesy of BC Hydro			